




 PART A  
 PART B

Kalkarindji ILUA & Determination Maps - Mar2014.dgn

PHOTO: 17 July 2013  
 CADASTRE: 25 March 2014  
 COMPILATION: 25 March 2014

0 180 360 540 720 900m  
 Scale 1: 18000 @ A4

**MAP 3**  
**ILUA AREAS PARTS A & B**  
**TOWN OF KALKARINDJI**